




49 Ashland St, Manchester, NH 03104 to Drive 42.9 miles, 58 min
23 Tates Brook Rd, Somersworth, NH 03878


Directions to Tri-City Soccer Fields


49 Ashland St


Manchester, NH 03104

Get on I-93 S from Bridge St

-
- 4 min (1.4 mi)
-  1. Head north on Ashland St toward Lowell St


0.2 mi
 -  2. Turn right at the 3rd cross street onto Bridge St


0.7 mi
 -  3. Continue onto Wellington Rd


0.1 mi
 -  4. Turn left to merge onto I-93 S

0.4 mi

Follow NH-101 E/Rte 101 E to NH-125 N in Epping. Take exit 7 from NH-101 E/Rte 101 E

-
- 18 min (19.6 mi)
-  5. Merge onto I-93 S

0.3 mi
 -  6. Use the left 2 lanes to take exit 7 to merge onto NH-101 E/Rte 101 E toward Seacoast/Portsmouth


19.0 mi
 -  7. Take exit 7 for NH-125 toward Epping/Kingston


0.3 mi

Get on NH-16 N in Dover from NH-125 N and NH-155 N

-
- 25 min (16.0 mi)
-  8. Use the left 2 lanes to turn left onto NH-125 N

4.3 mi
 -  9. Turn right onto NH-155 N

5.1 mi
 -  10. Turn left to stay on NH-155 N


6.1 mi
 -  11. Continue onto W Knox Marsh Rd


0.2 mi
 -  12. Use the right lane to merge onto NH-16 N via the ramp to Somersworth/Rochester

0.2 mi


Follow NH-16 N to Indian Brook Rd. Take exit 9 from NH-16 N


3 min (2.6 mi)


-  13. Merge onto NH-16 N 2.4 mi


-  14. Take exit 9 toward NH-9/NH-108/Somersworth/Dover 0.2 mi



Continue on Indian Brook Rd. Take High St to Tates Brook Rd in Somersworth

-  15. Merge onto Indian Brook Rd 8 min (3.3 mi)

-  16. Continue onto High St 0.8 mi

-  17. Turn left onto Blackwater Rd 1.4 mi

-  18. Slight right onto Maple Street 486 ft

-  19. Slight left onto Tates Brook Rd 0.6 mi
 -  Destination will be on the left

- 0.3 mi

23 Tates Brook Rd

Somersworth, NH 03878

These directions are for planning purposes only. You may find that construction projects, traffic, weather, or other events may cause conditions to differ from the map results, and you should plan your route accordingly. You must obey all signs or notices regarding your route.

Live traffic	<i>Fast</i>	<i>Slow</i>
--------------	-------------	-------------